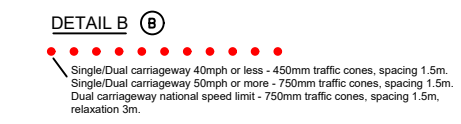
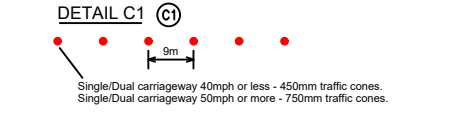


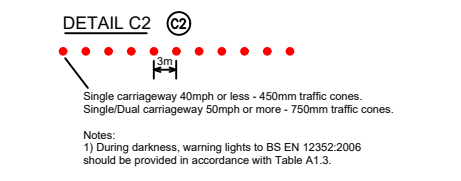
- Notes
- All traffic management in accordance with Chapter 8 of the Traffic Signs Manual 2009 and Safety at Street Works and Road Works 2013.
  - Sign locations on this drawing are approximate, final sign locations to be agreed on site.



- Notes:
- During darkness, warning lights to BS EN 12352:2006 should be provided in accordance with Table A1.3 (Appendix 1).
  - 45° tapers have 1.5m spacing, no relaxations.
  - On motorways and NSL/AP duals with hard shoulders, 1m cones will be required for both standard and relaxation works for lead tapers and the facing wall of lane changes.



- Notes:
- During darkness, warning lights to BS EN 12352:2006 should be provided in accordance with Table A1.3 (Appendix 1).
  - For relaxation to Detail C1 see Table A1.3 (Appendix 1).



Works Area

Rev	Details	Drawn	Checked	Auth	Date

Drawing Status: Suitability

**LUNDY** Lundy Projects  
 195 Chestergate  
 PROJECTS Stockport SK3 0BQ

**NetworkRail** TVA Project Office  
 80 Caversham Road  
 Reading  
 Berkshire  
 RG1 8JG

Project Title: Station Road Didcot Crane Operations

Drawing Title: Traffic Management Total Closure

Scale	Designed LB	Drawn LB	Checked PW	Authorised
Original Size A3	Date 13/07/18	Date 13/07/18	Date 13/07/18	Date

Drawing Number	Originator	Volume	Project Ref. No.
PIN OX11 7NS - DR - CH - 003	- TMP - TTM	-	-
Location	Type	Role	Number
OX11 7NS	- DR - CH - 003	-	-